

Rally Telemark 2011

Fra: TK 3A Meheia




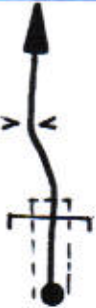









Side: 300

Lengde (km): 11,01

Maxtid(min): 18

Til: TK 3B Storemyr

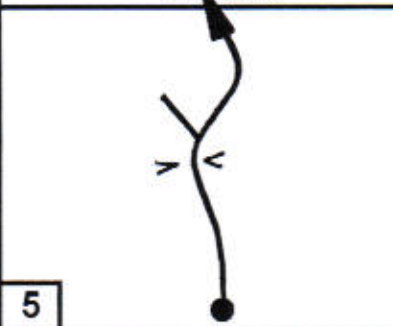

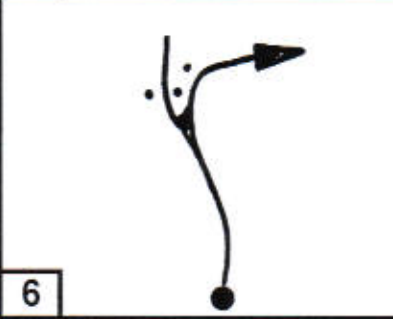


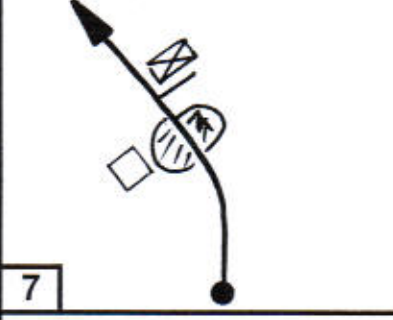





Sveinbjørn

Distanse		Skisse	Informasjon	Avst til TK
Total	Del			
<p>SS 3: Hengsvannet</p> <p>Lengde: 10,67 km</p> <p>  : Box 9 km 3.83, box 14 km 7.08, box 16 km 8.12.   : Box 19 km 10.15 </p>				
0,00	0,00		<p>SS 3</p>    <p>(sluttet av asfaltveg)</p>	<p>11,01</p> <p>N59 37.972 E9 30.679 326 m</p>
0,22	0,22			<p>10,79</p>
0,80	0,58			<p>10,21</p>
1,14	0,34			<p>9,87</p>

Rally Telemark 2011
 Fra: TK 3A Meheia

Side: 301
 Lengde (km): 11,01
 Maxtid(min): 18











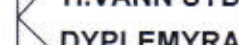



Til: TK 3B Storemyr

Distanse		Skisse	Informasjon	Avst til TK
Total	Del			
1,73	0,59			9,28
2,48	0,75		 <div style="display: flex; flex-direction: column; align-items: center;"> <div style="border: 1px solid black; padding: 2px; margin-bottom: 2px;">SIBOKRYSSET</div> <div style="border: 1px solid black; padding: 2px; margin-bottom: 2px;">MAJORSTUA</div> <div style="border: 1px solid black; padding: 2px; margin-bottom: 2px;">SKYTEFELT AREA</div> <div style="border: 1px solid black; border-radius: 50%; padding: 5px; margin-bottom: 2px;">  </div> <div style="border: 1px solid black; padding: 2px; margin-bottom: 2px;">R31</div> </div> <div style="font-size: small; margin-top: 5px;"> N59 39.007 E9 29.231 433 m </div>	8,53
2,77	0,29			8,24
3,44	0,67		 <div style="border: 1px solid black; padding: 2px; margin-left: 20px; display: inline-block;"> BAKKE 3 OG 4 </div>	7,57
3,83	0,39		 <p>åpning over krøn med skrent ytter</p>	0,00

Rally Telemark 2011
 Fra: TK 3A Meheia

Side: 302
 Lengde (km): 11,01
 Maxtid(min): 18

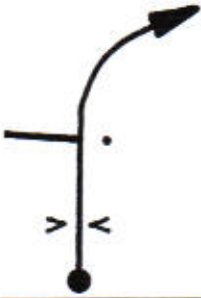





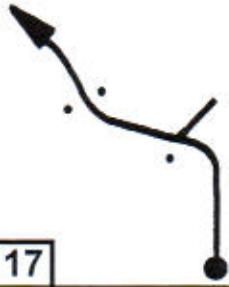





Til: TK 3B Storemyr

Distanse		Skisse	Informasjon	Avst til TK
Total	Del			
4,58	0,75		 	6,43
		10		
4,75	0,17		stein ytter 	6,26
		11		
5,57	0,82			5,44
		12		
6,08	0,51		   	4,93
		13		N59 40.361 E9 27.311 490 m
7,08	1,00		 skrent ytter	3,93
		14		

Rally Telemark 2011
 Fra: TK 3A Meheia

Side: 303
 Lengde (km): 11,01
 Maxtid(min): 18

Til: TK 3B Storemyr

Distanse		Skisse	Informasjon	Avst til TK
Total	Del			
7,65	0,57	 15	 	3,36
8,12	0,47	 16	  tjern ytter R33	2,89 <small>N59 39.521 E9 26.844 506 m</small>
8,42	0,30	 17	 	2,59
9,41	0,99	 18	over kulvert	1,60
10,15	0,74	 19	 bru med rekkverk	0,86

Rally Telemark 2011









Fra: TK 3A Meheia

Til: TK 3B Storemyr

Side: 304

Lengde (km): 11,01

Maxtid(min): 18

Distanse		Skisse	Informasjon	Avst til TK
Total	Del			
10,57	0,42	 20	bru uten rekkverk	0,44
10,67	0,10	 21	SS 3  (liten plass H i venstresving) N59 38.272 E9 27.601 388 m	0,34
11,01	0,34	 22	SS 3    TK3B  (rett før vdl) N59 38.110 E9 27.664 391 m	0,00
		23		
		24		